

119600N
119500N
119400N
119300N

Snep's Wood

HAUL ROAD




A

SITE ACCESS

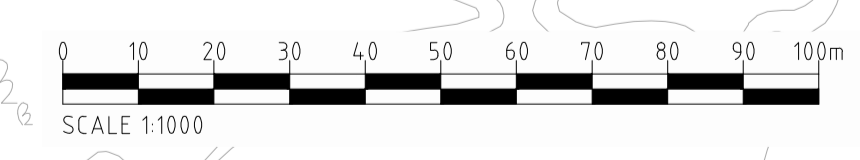
WORKS ROAD

Base of Spanish Rock

KEY

-  PLANNING APPLICATION BOUNDARY
-  RMC SITE BOUNDARY
-  EXCLUSION ZONE

Reproduced from (or based upon) the Ordnance Survey maps under licence granted by the Controller of Her Majesty's Stationary Office. Licence No. AL100017536. British Gypsum Limited.



This document has been prepared in accordance with the scope of Scott Wilson's appointment with its client and is subject to the terms of that appointment. Scott Wilson accepts no liability for any use of this document other than by its client and only for the purposes for which it was prepared and provided. Additionally, note that existing contour levels are based on information supplied from other sources and therefore subject to review. URS/Scott Wilson Ltd 2011

Drawing Title

BRITISH GYPSUM ROBERTSBRIDGE RMC SITE RESTORATION PROPOSED LEVELS

03099714-RMC.005

Scale at A1 : 1:1000

Drw GJG	App EF	Rev
---------	--------	-----

Chk JBG	Date 11/11	Date
---------	------------	------



www.scottwilson.com